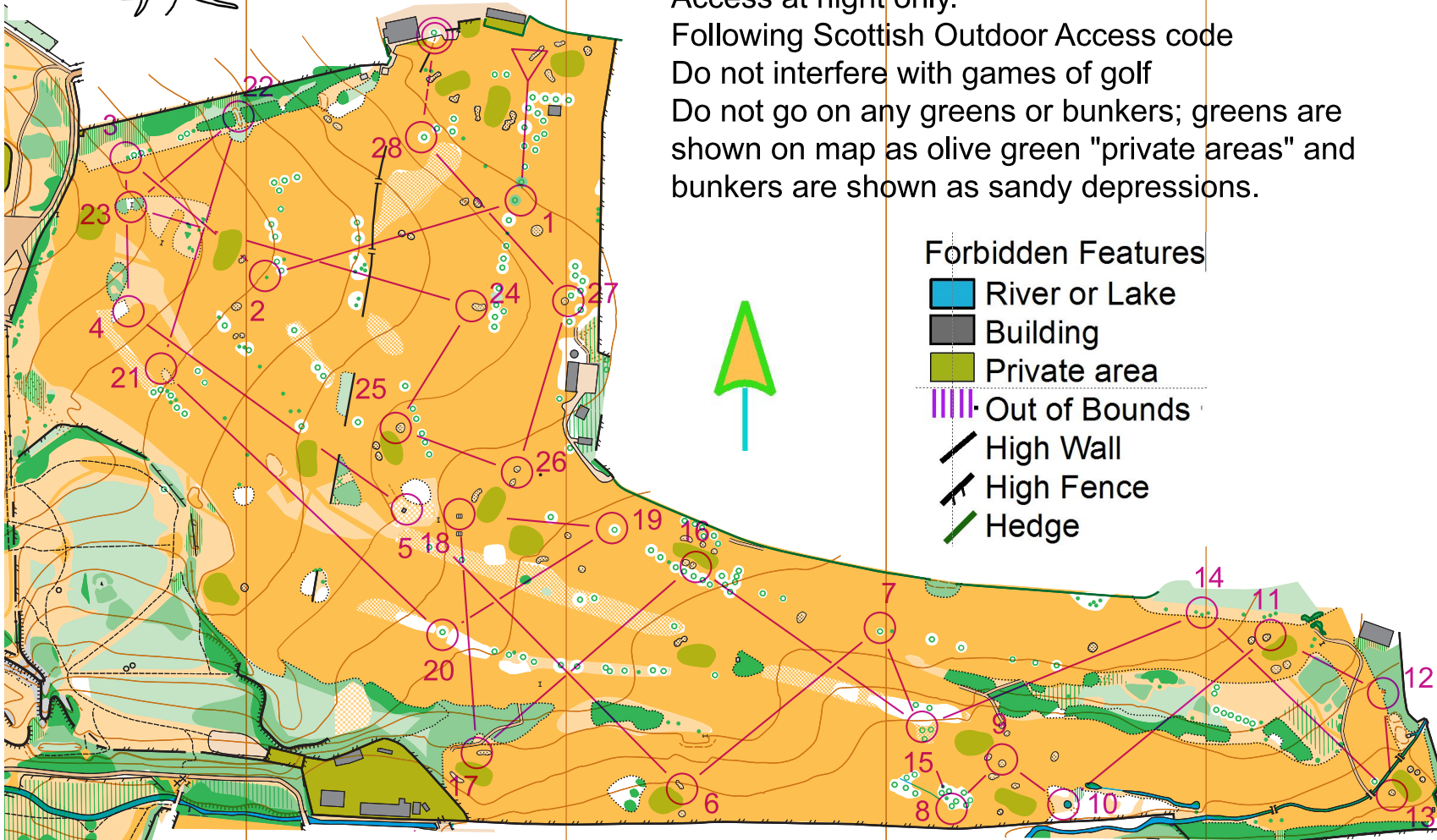


Winterlope Series Jan/Feb 2022 - Craigmillar Golf Course

1:5,000
5m contours



Access at night only.
Following Scottish Outdoor Access code
Do not interfere with games of golf
Do not go on any greens or bunkers; greens are shown on map as olive green "private areas" and bunkers are shown as sandy depressions.

Forbidden Features

- River or Lake
- Building
- Private area
- Out of Bounds
- High Wall
- High Fence
- Hedge

Map by Graeme Ackland, INT (with updates by Alison O'Neil, ESOC)
Course by Alison O'Neil, ESOC.
MapRun6 courtesy of SOA
Blackford Basemap ESOC

Follow Sprintelope on Facebook. Event thanks to Interlopers.org.uk

Craigmillar Winterlope 09/01/2022

Long		4.9 km	
1	35		
2	32		
3	33		
4	34		
5	36		
6	38		
7	39		
8	40		
9	42		
10	41		
11	46		
12	44		
13	45		
14	43		
15	47		
16	65		
17	37		
18	49		
19	48		
20	72		
21	50		
22	31		
23	71		
24	52		
25	56		
26	55		
27	53		
28	54		

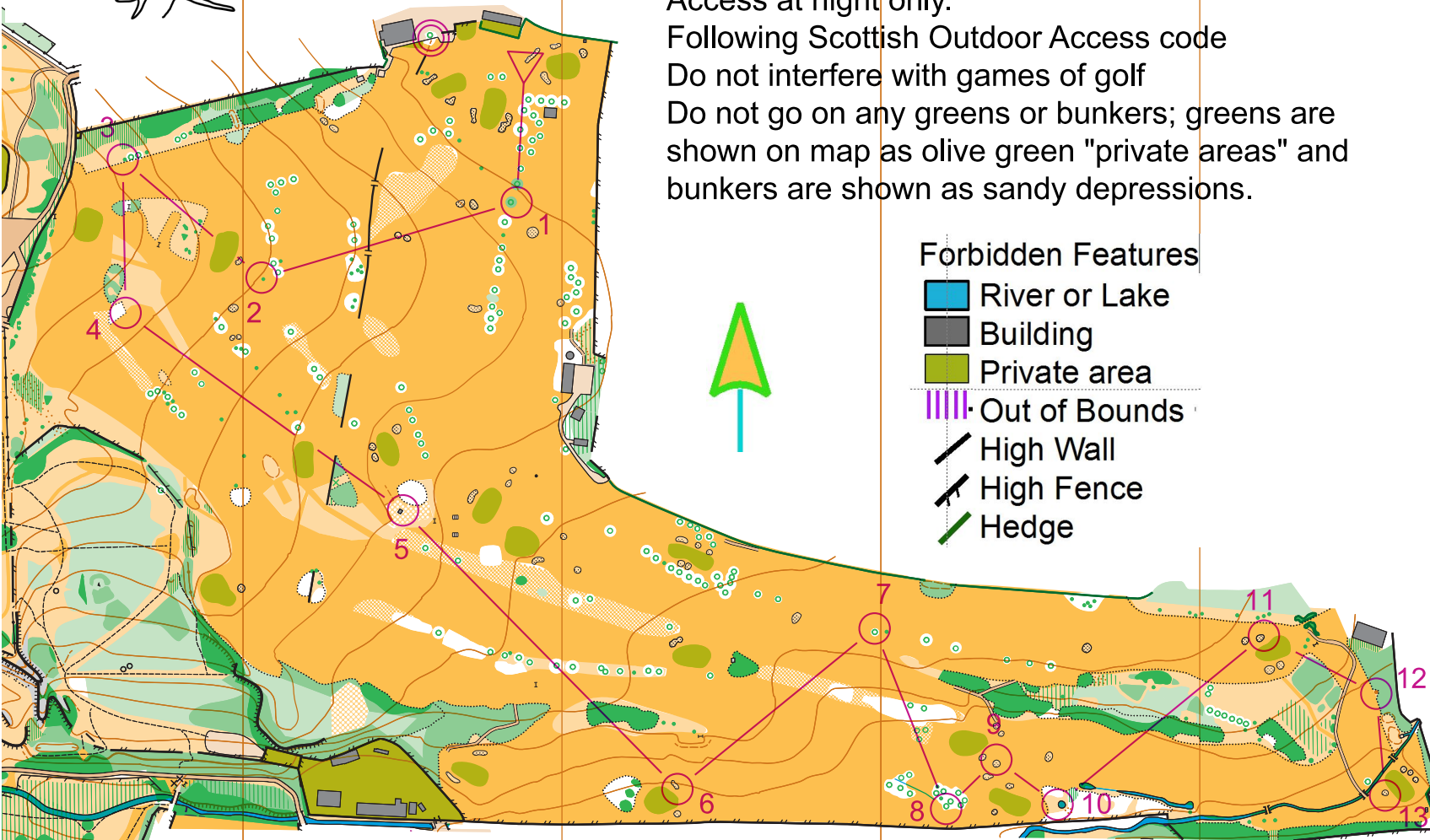
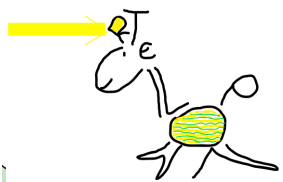
--- 80 m ---



www.interlopers.org.uk

Winterlope Series Jan/Feb 2022 - Craigmillar Golf Course

1:5,000
5m contours







































Access at night only.
Following Scottish Outdoor Access code
Do not interfere with games of golf
Do not go on any greens or bunkers; greens are shown on map as olive green "private areas" and bunkers are shown as sandy depressions.

Forbidden Features

-  River or Lake
-  Building
-  Private area
-  Out of Bounds
-  High Wall
-  High Fence
-  Hedge

Craigmillar Winterlope 09/01/2022

Long - 1		4.9 km		
				
1	35			
2	32			
3	33			
4	34			
5	36			
6	38			
7	39			
8	40			
9	42			
10	41			
11	46			
12	44			
13	45			

www.condes.net 10.2.16 Edinburgh Southern OC

Map by Graeme Ackland, INT (with updates by Alison O'Neil, ESOC)
Course by Alison O'Neil, ESOC.
MapRun6 courtesy of SOA
Blackford Basemap ESOC

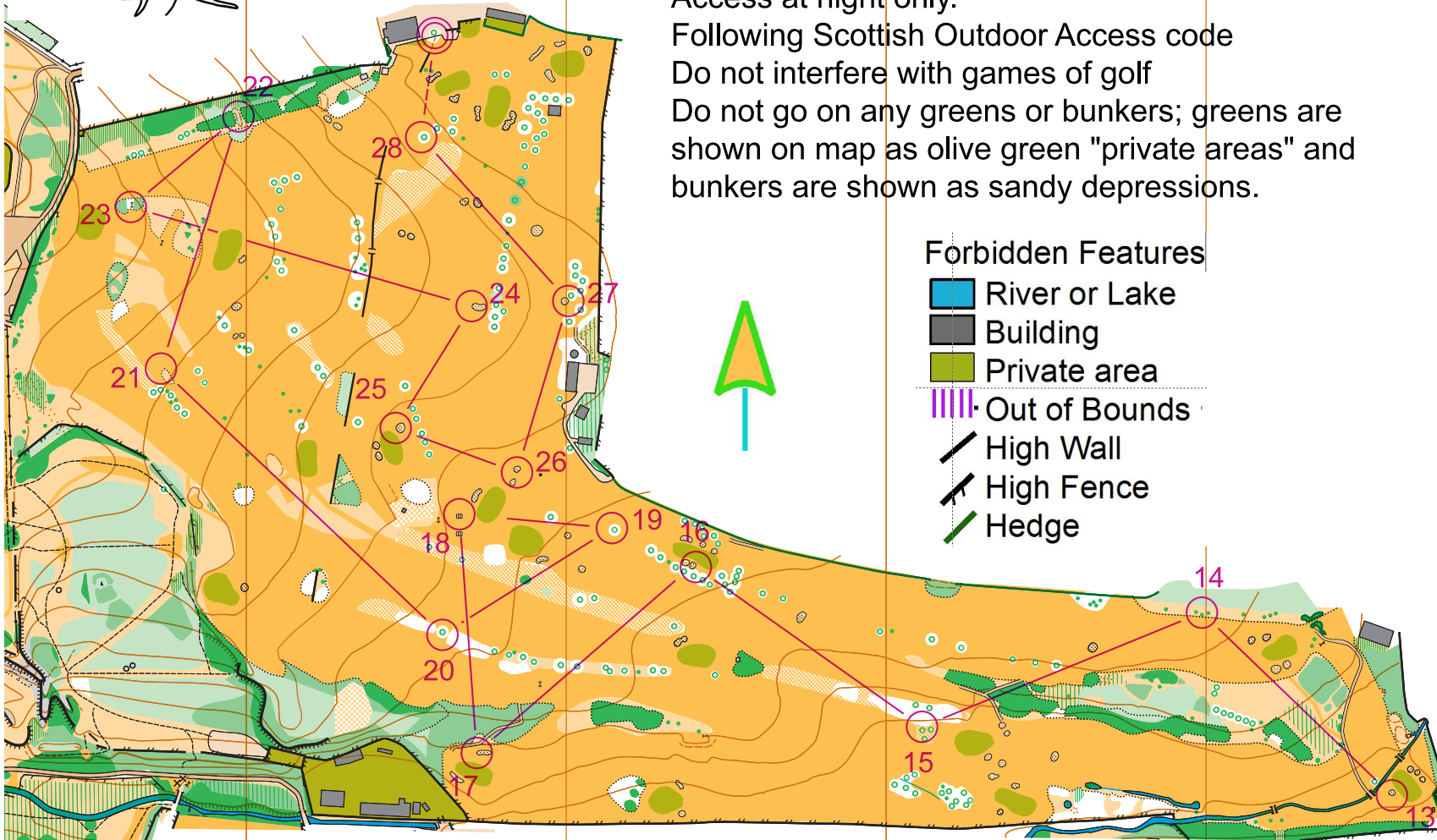
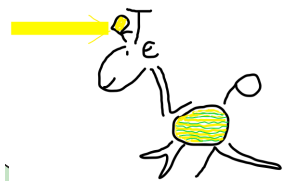
Follow Sprintelope on Facebook. Event thanks to Interlopers.org.uk



www.interlopers.org.uk

Winterlope Series Jan/Feb 2022 - Craigmillar Golf Course

1:5,000
5m contours



Access at night only.
Following Scottish Outdoor Access code
Do not interfere with games of golf
Do not go on any greens or bunkers; greens are shown on map as olive green "private areas" and bunkers are shown as sandy depressions.

Craigmillar Winterlope 09/01/2022

Long - 2	4.9 km		
14 43	↑		○
15 47	↖	↑	○
16 65	↘	⊗	○
17 37	⊗	⊗	○
18 49	↗		○
19 48	↑		○
20 72	↑		○
21 50	↘		○
22 31	○		↑
23 71	×		
24 52	⊗	⊗	○
25 56	⊗	⊗	○
26 55	↑	⊗	○
27 53	⊗	⊗	○
28 54	↑		○

○ --- 80 m ---> ⊗

www.condes.net 10.2.16 Edinburgh Southern OC

Map by Graeme Ackland, INT (with updates by Alison O'Neil, ESOC)
Course by Alison O'Neil, ESOC.
MapRun6 courtesy of SOA
Blackford Basemap ESOC

Follow Sprintelope on Facebook. Event thanks to Interlopers.org.uk



www.interlopers.org.uk