















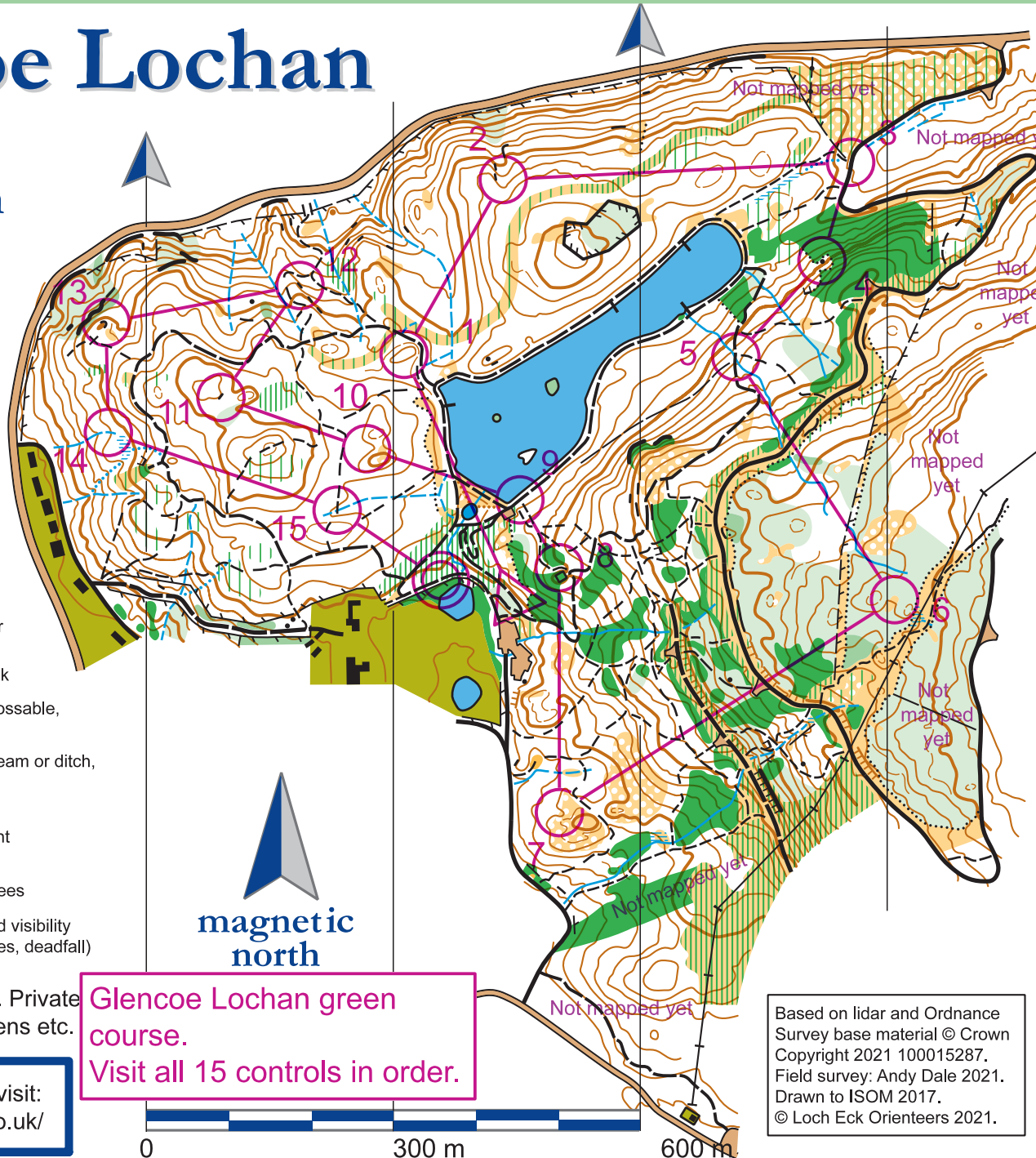


Glencoe Lochan

scale 1:7500
contours 5m

-  Lochan
-  Pond
-  Roads and paths by decreasing size
-  Indistinct path (usually mountain bike track)
-  Forest ride
-  High fence, low fence, ruined fence, wall
-  Power line
-  Building, car park/gravel
-  Other artificial object
-  Contours. Bold is index contour. Dashed is form line (intermediate contour to show ground shape)
-  Hills and knolls, earthbank
-  Cliffs and boulders: uncrossable, crossable, large, small
-  Stream, less distinct stream or ditch, marsh, indistinct marsh.
-  Forest:
Run, slow run, walk, fight
-  Open, rough open, rough open scattered trees
-  Slow run, walk, but good visibility (undergrowth, young trees, deadfall)



Glencoe Lochan green course.
Visit all 15 controls in order.

For a fuller symbol key, visit:
<http://www.maprunner.co.uk/>

Based on lidar and Ordnance Survey base material © Crown Copyright 2021 100015287.
Field survey: Andy Dale 2021.
Drawn to ISOM 2017.
© Loch Eck Orienteers 2021.

Glencoe Lochan 2021				
Maprun Green		3.9 km		
▶		/		
1	139	○		⋈
2	147	∩		
3	104	/	Y	
4	144	▲	1.0	○
5	136	/	⊗	
6	150	⊙		○
7	133	∩		
8	134	∩		
9	103	/	⊗	
10	155	←	∩	
11	151	≡	2.0	
12	142	≡	2.0	
13	131	≡	1.5	
14	140	∩		
15	153	/	⊗	
		○	150 m	⊙

www.condes.net 10.2.17 Loch Eck Orienteers
Glencoe_Lochan_25sept2021