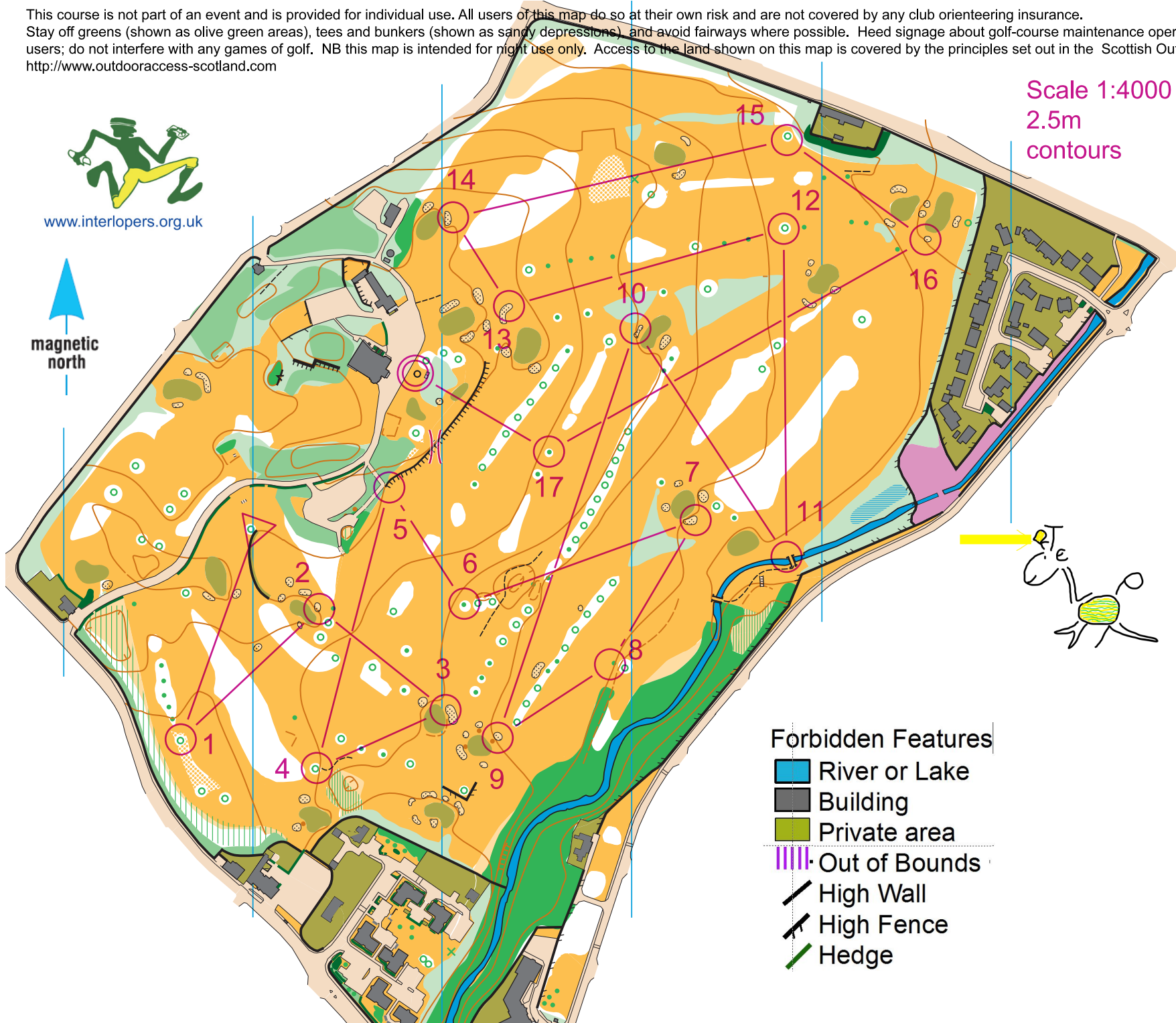


This course is not part of an event and is provided for individual use. All users of this map do so at their own risk and are not covered by any club orienteering insurance. Stay off greens (shown as olive green areas), tees and bunkers (shown as sandy depressions) and avoid fairways where possible. Heed signage about golf-course maintenance operations, and respect other users; do not interfere with any games of golf. NB this map is intended for night use only. Access to the land shown on this map is covered by the principles set out in the Scottish Outdoor Access Code – <http://www.outdooraccess-scotland.com>



www.interlopers.org.uk


































Scale 1:4000
2.5m contours

Forbidden Features

-  River or Lake
-  Building
-  Private area
-  Out of Bounds
-  High Wall
-  High Fence
-  Hedge

**Liberton GC
Winterlope 2023**

	Short	3.3 km	
			
1			
2			
3			
4			
5			
6			
7			
8			
9			
10			
11			
12			
13			
14			
15			
16			
17			
		120 m	

www.condes.net 10.3.7 Interlopers Orienteering Club